














FRENCH-SEVERN FOREST 2019-2029 FOREST MANAGEMENT PLAN

PLANFU

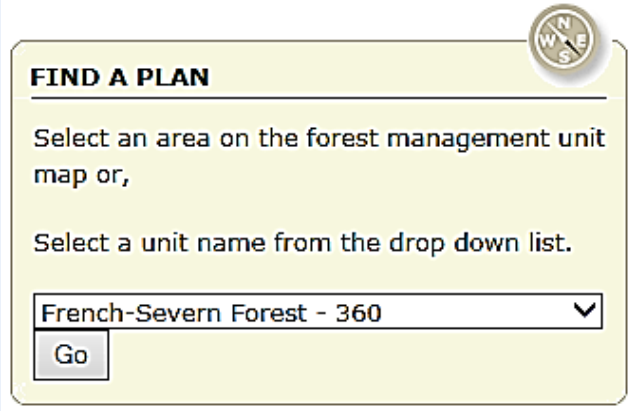
	HDSEL
	HDUS3
	HESEL
	ORUS2
	INTCC
	MWCC
	PJCC
	SFCC
	PWST
	PWUS2
	PWUS3
	CONTINGENCY
	GEOG AREA

Proposed Harvest Areas		
Legend Code	Forest Unit Name	Silviculture System
HDSEL	Tolerant hardwood – selection	Selection
HDUS3	Tolerant hardwood – shelterwood	Uniform shelterwood – 3 cut
HESEL	Hemlock selection	Selection
ORUS2	Red oak shelterwood	Uniform shelterwood – 2 cut
INTCC	Intolerant hardwood clearcut	Clearcut
MWCC	Mixedwood clearcut	Clearcut
PJCC	Jack pine clearcut	Clearcut
SFCC	Spruce-fir mixedwood clearcut	Clearcut
PWST	White/red pine seed tree clearcut (includes intensively managed red pine plantations)	Clearcut – seed tree
PWUS2	2-cut white pine shelterwood	Uniform shelterwood – 2 cut
PWUS3	3-cut white pine shelterwood	Uniform shelterwood – 3 cut
CONTINGENCY	An area which can serve as replacement for a selected harvest area in the event that circumstances arise which cause a selected harvest area to be no longer available for operations.	
GEOG AREA	A “challenging zone” wherein the likely combination of access, geographical or other operational considerations will make these areas more challenging to operate.	

FIND A FOREST MANAGEMENT PLAN

Draft and approved forest management plans can be accessed online by visiting the following Ontario Government website: www.ontario.ca/forestplans

Select “French-Severn Forest – 360” from the **FIND A PLAN** drop-down menu and click “Go”.



Select **Draft Plan (2019-2029)** to navigate through the draft plan products that are available for review, including the draft plan text, tables and supplementary documentation, the draft plan summary and summary map, as well as map products such as values maps and operations maps.

To view a map of proposed operations in a specific area:

1. Click the “+” box beside **Maps**.
2. Click the “+” box beside **Operations**.
3. Select and open the **Index Map_00** to view the map number of each area in the management unit. Maps are defined by grey lines and black numbers.
4. Find the area of interest on the index map and identify the map number assigned to that area.
5. Find and open the numbered operations map from the list. The file name of the map will be “Operations_map number_00” (e.g. the file name of map 100 is “Operations_100_00”).

Information and maps included in the **Draft Plan (2019-2029)** for the French-Severn Forest Management Unit will be made available during the 60-day public review period, October 26 to December 27, 2018.