






# Parry Sound District - MNR Forest Management Unit Boundary

## Legend

-  Main Roads
-  French-Severn Forest Boundary
-  Incorporated Municipality
-  First Nation Territory
-  Crown & Federal Protected Areas

This map should not be relied on as a precise indicator of routes or locations, nor as a guide to navigation. The Ontario Ministry of Natural Resources (OMNR) shall not be liable in any way for the use of, or reliance upon, this map or any information on this map.

Data Source: Parry Sound NRVIS Duplicate Data  
 Projection: UTM Zone 17N  
 Datum: North American Datum 83

©Queens printer for Ontario, 2018.

MetaData for map product available at:  
[http://lioapp.lrc.gov.on.ca/edwin/EDWINCGI.exe?IHID=5174&AgencyID=1&Theme=All\\_Themes](http://lioapp.lrc.gov.on.ca/edwin/EDWINCGI.exe?IHID=5174&AgencyID=1&Theme=All_Themes)  
 MetaData for map data available at:  
<http://lioapp.lrc.gov.on.ca/edwin/edwin.asp>

Map created on: March 2018

